

# MARSI

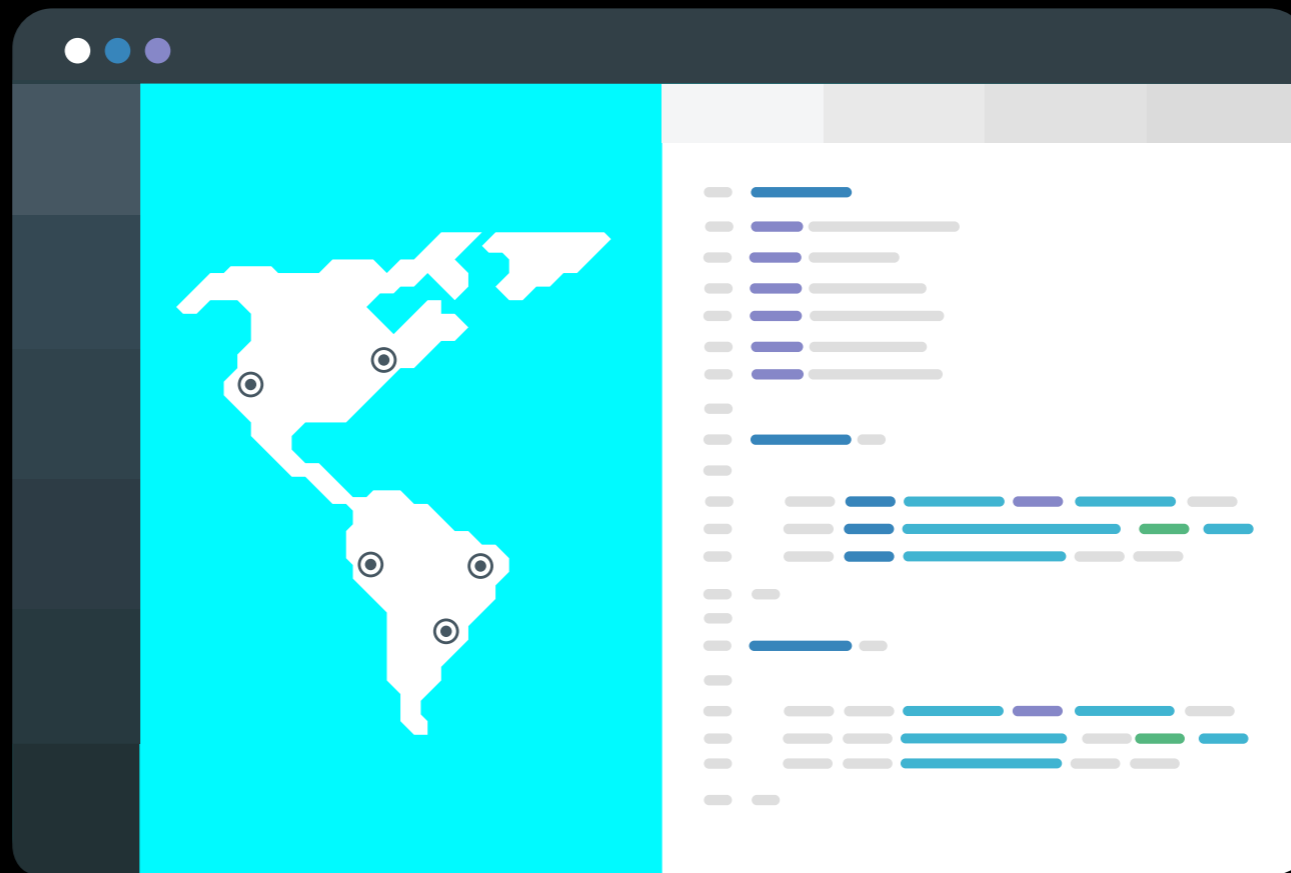


# Designing Maps with Mapbox Studio

Mapbox makes tools  
for anyone to design and  
publish **custom maps**.

**Design + Publish**

# Design a map with Mapbox Studio



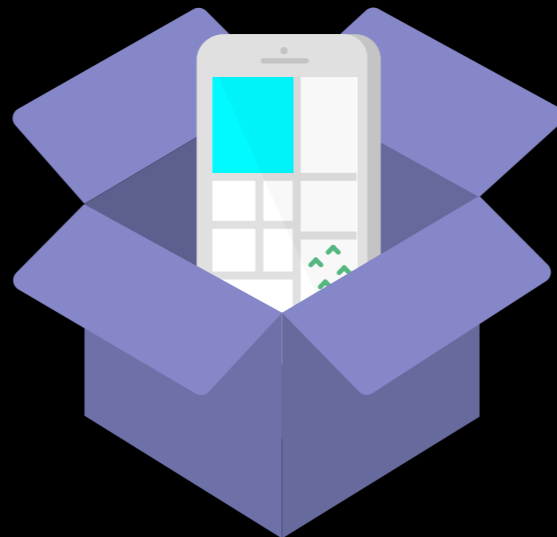
# Upload to [mapbox.com](https://mapbox.com)



# Add your map to your app!



**mapbox.js**



**iOS SDK**



**android SDK**



My Unsaved Trip

Miles from route



20



04h 56m



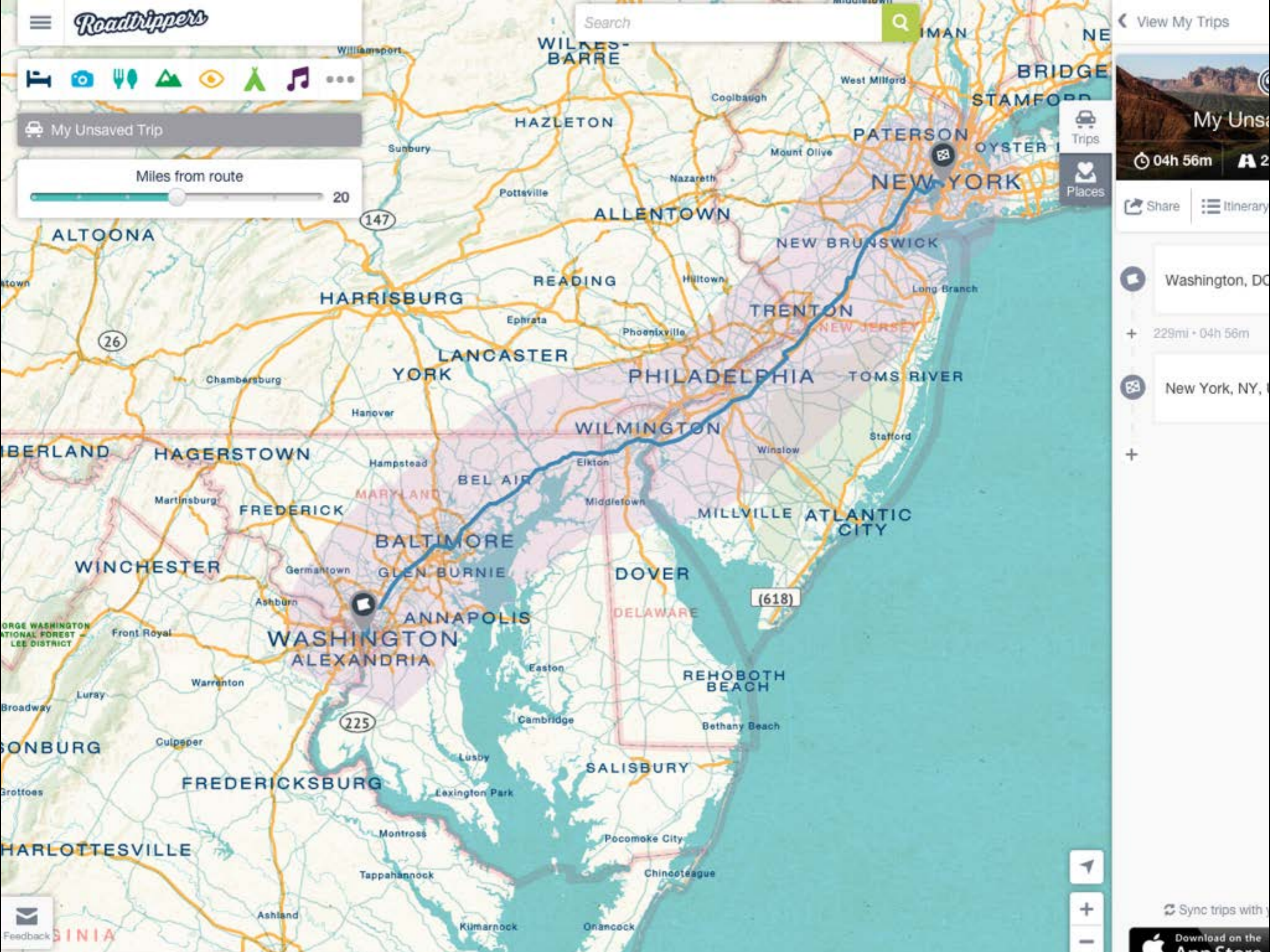
Washington, DC

+ 229mi • 04h 56m

New York, NY



Sync trips with y



SINIA





PEOPLE

IMAGES

JOURNAL

MAP



SAN FRANCISCO

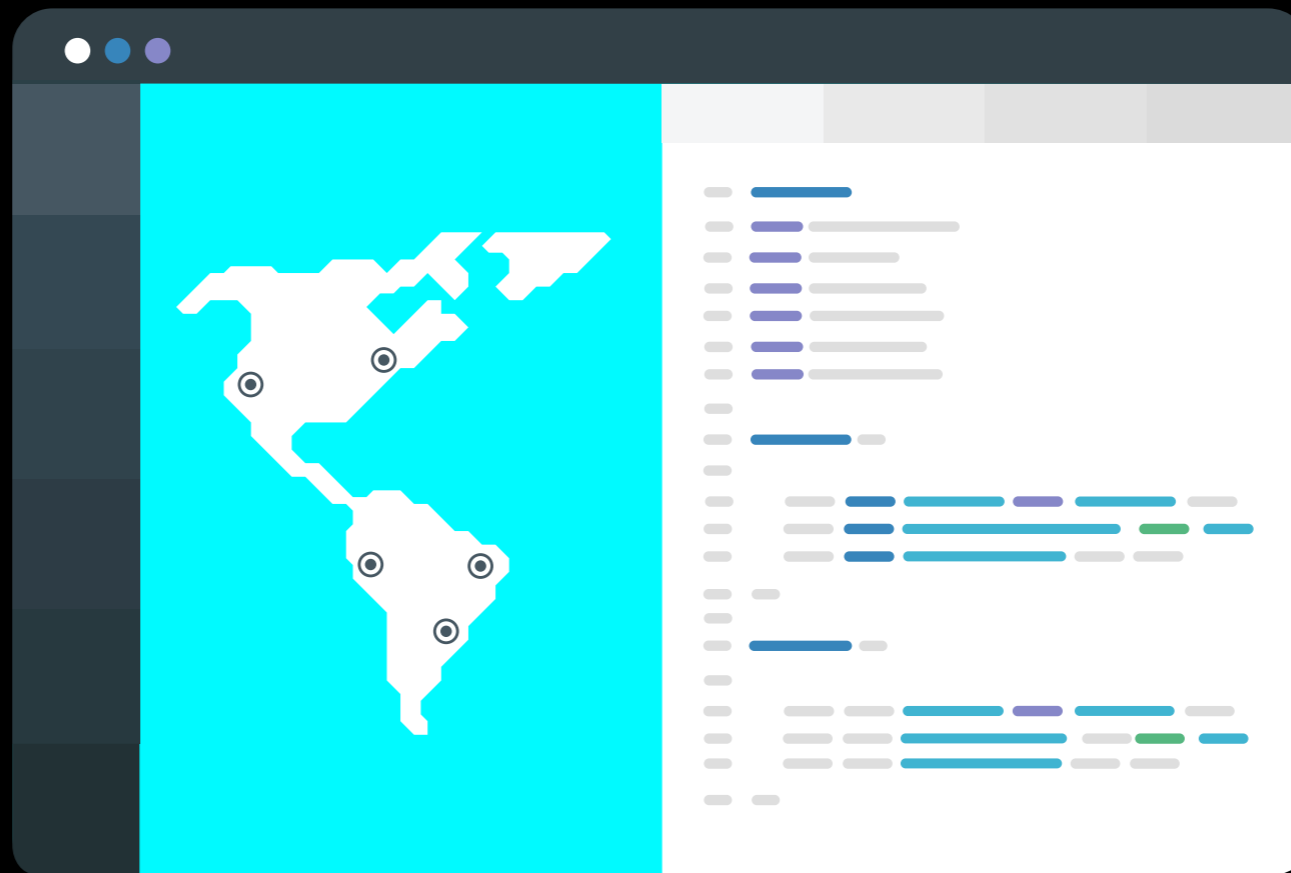
Daly City

Colma

Emeryville

OAKLAND

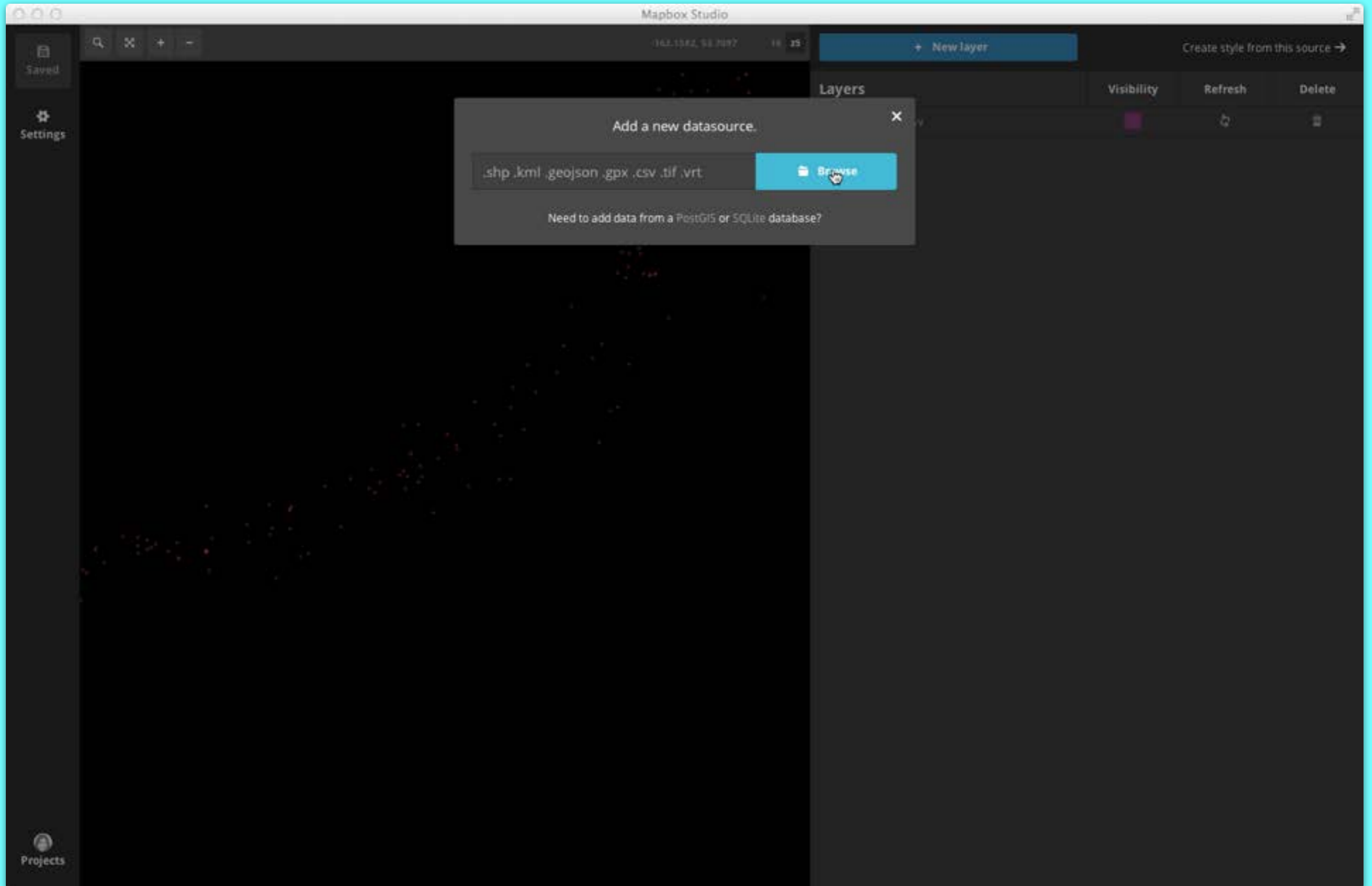
# Design a map with Mapbox Studio

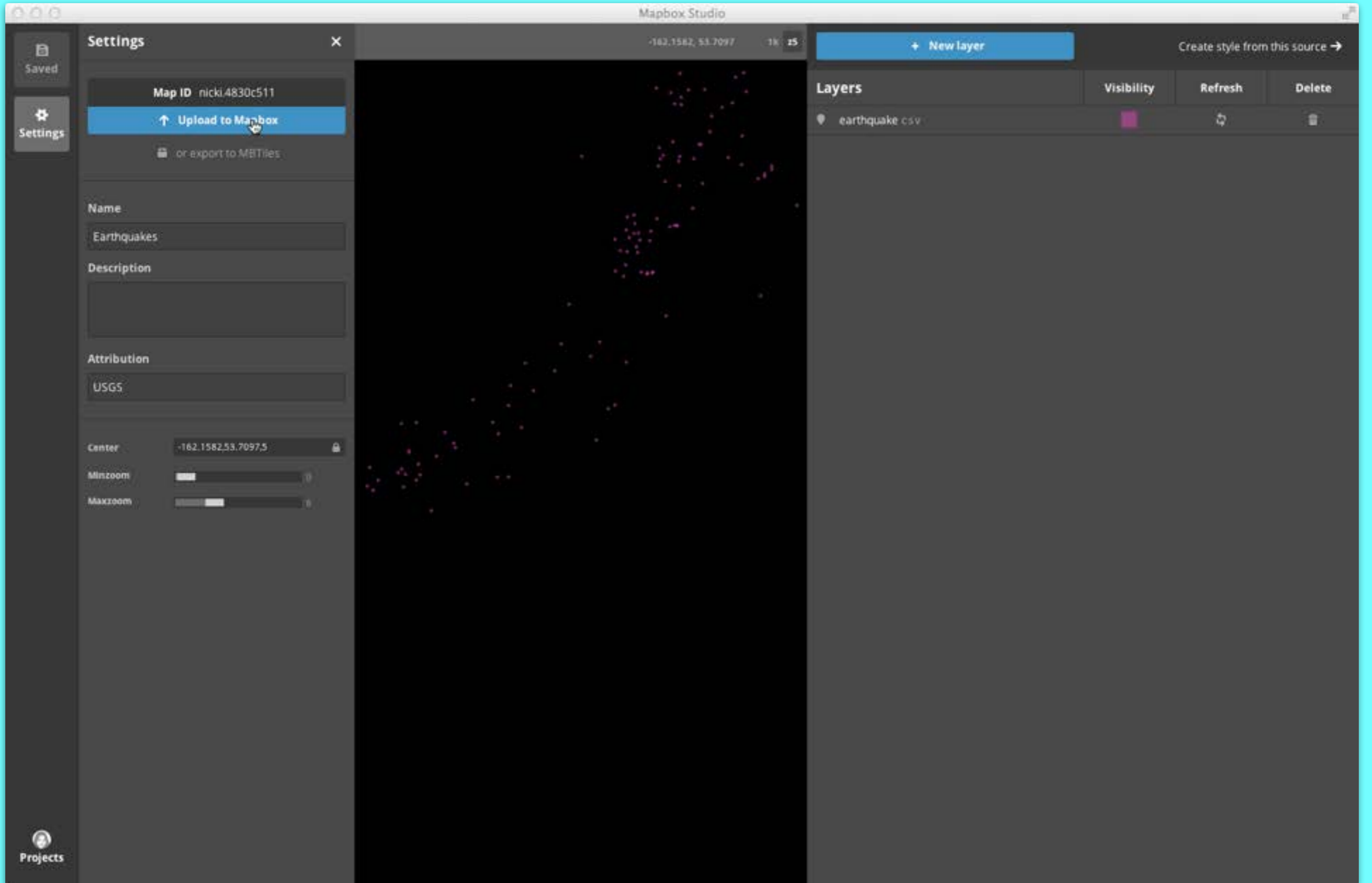


**Data Source Editor**

+

**Style Editor**





# Global street data



A global map visualization of terrain data. The landmasses are rendered with a complex, multi-colored texture in shades of brown, tan, and grey, representing different elevation levels and terrain types. The oceans are shown in a dark, almost black color. The overall appearance is that of a high-resolution, textured globe.

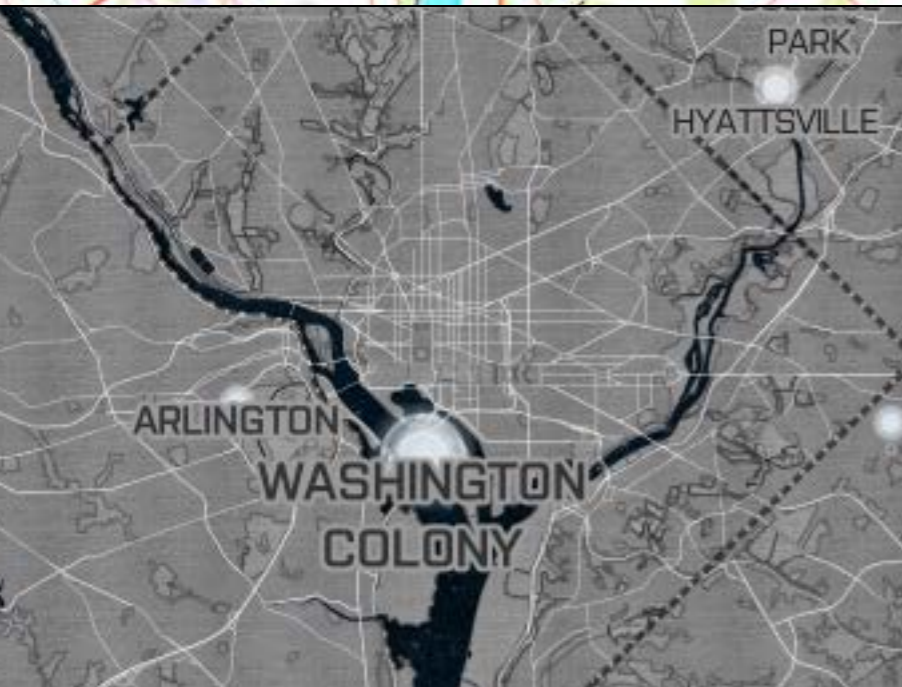
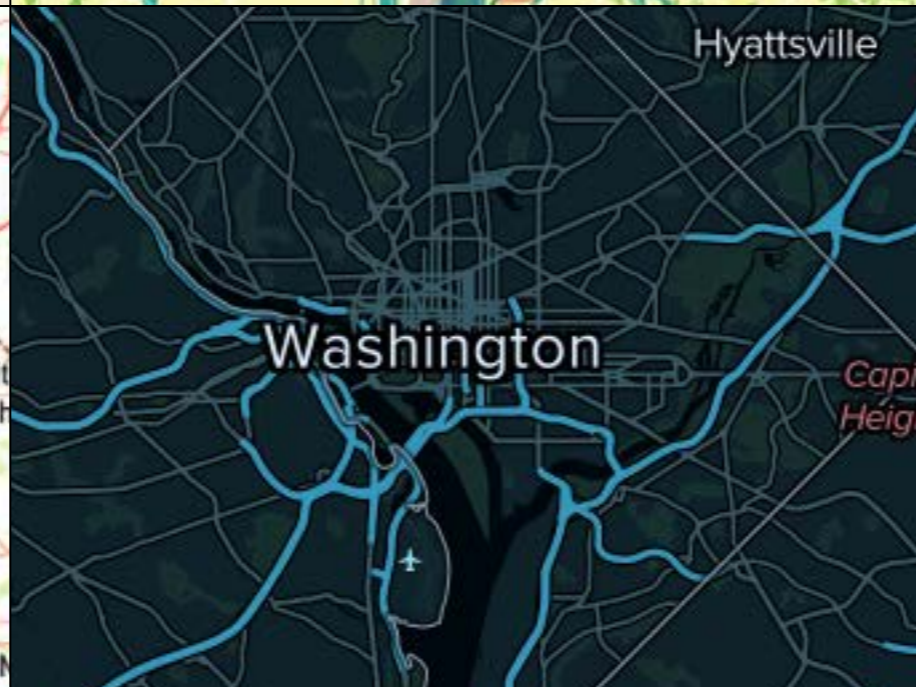
# Global **terrain** data

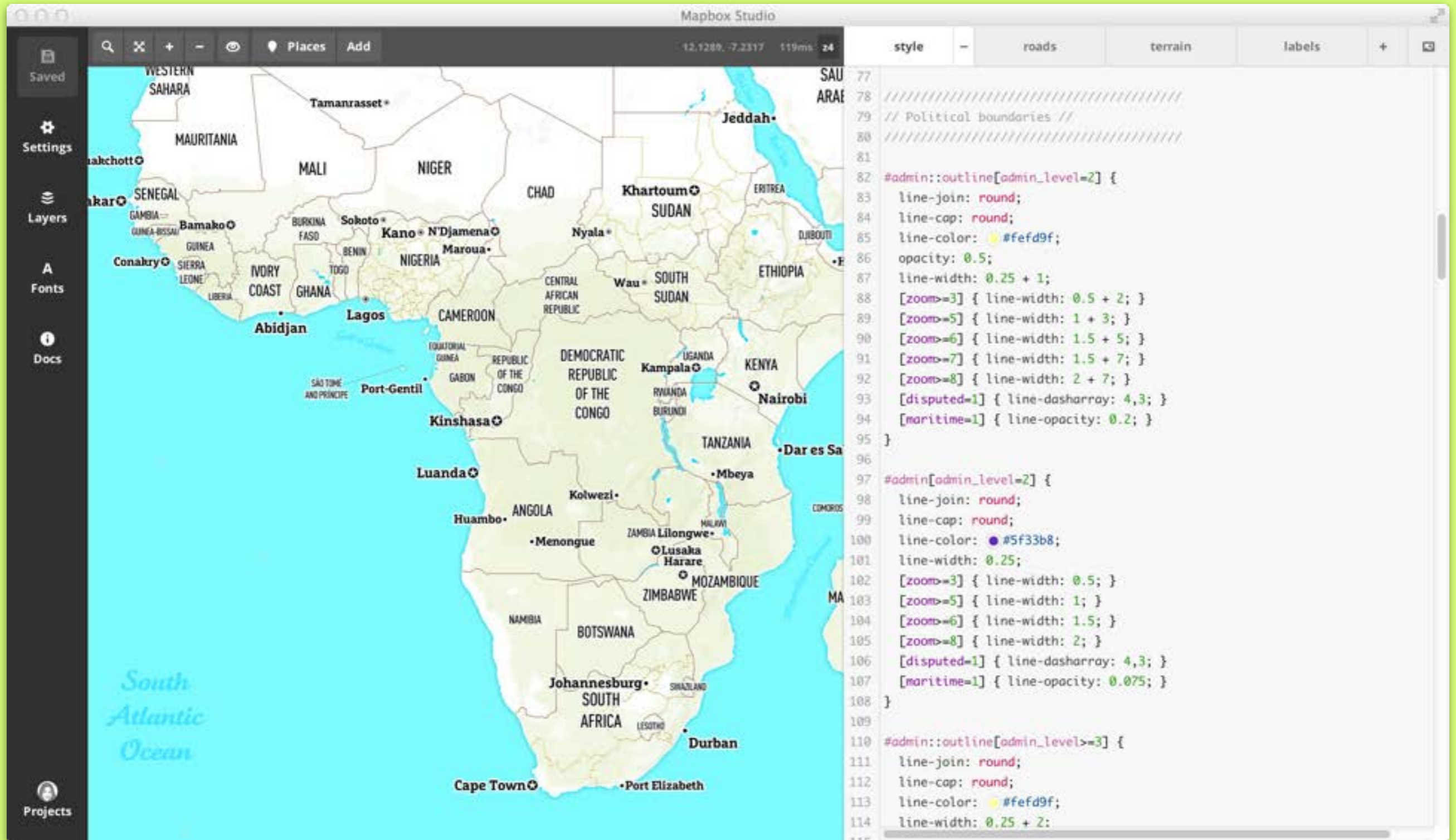
A satellite topographic map of a mountainous region. The terrain is color-coded by elevation, with darker browns and reds representing higher elevations and lighter yellows and greens representing lower elevations. A prominent river network is visible, with a major river flowing from the upper left towards the center, and numerous smaller tributaries branching off. The text "Global satellite data" is overlaid on the map in a white and cyan font.

# Global **satellite** data



# The Mapbox Studio Style Editor





# (Demo of Mapbox Studio Style Editor)

**Thank you!**

**@nickidlugash**

**[mapbox.com/mapbox-studio](https://mapbox.com/mapbox-studio)**